

Scaled data based on original data using  
LM-79-08 Approved Method: Electrical and Photometric Measurements of Solid-  
State Lighting Products

Test Report Prepared for  
Cooper Lighting Solutions  
(formerly Eaton)

Brand: McGRAW-EDISON

Report Number: P945072

Luminaire Tested: **GALN-SB1A-850-U-SLR-HSS**

Issue Date: 1/21/2025

**Test Information**

Test Method: LM-79-08  
Report Number: P945072  
TEST IS SCALED FROM IESNA LM-79-08 TEST DATA (G2-2411-289-9)  
Test Lab: INNOVATION CENTER  
Issue Date: 1/21/2025  
Manufacturer: COOPER LIGHTING SOLUTIONS (FORMERLY EATON)  
Product Line: McGRAW-EDISON  
Catalog Number: GALN-SB1A-850-U-SLR-HSS  
Description: GALLEON AREA AND ROADWAY HIGH DENSITY LED LUMINAIRE  
(1) 80 CRI, 5000K, 350mA LIGHTSQUARE WITH 26 LEDS AND SPILL LIGHT  
ELIMINATOR RIGHT OPTICS WITH HOUSE SIDE SHIELD  
Light Source: -  
Ballast/Driver: -

**Summary**

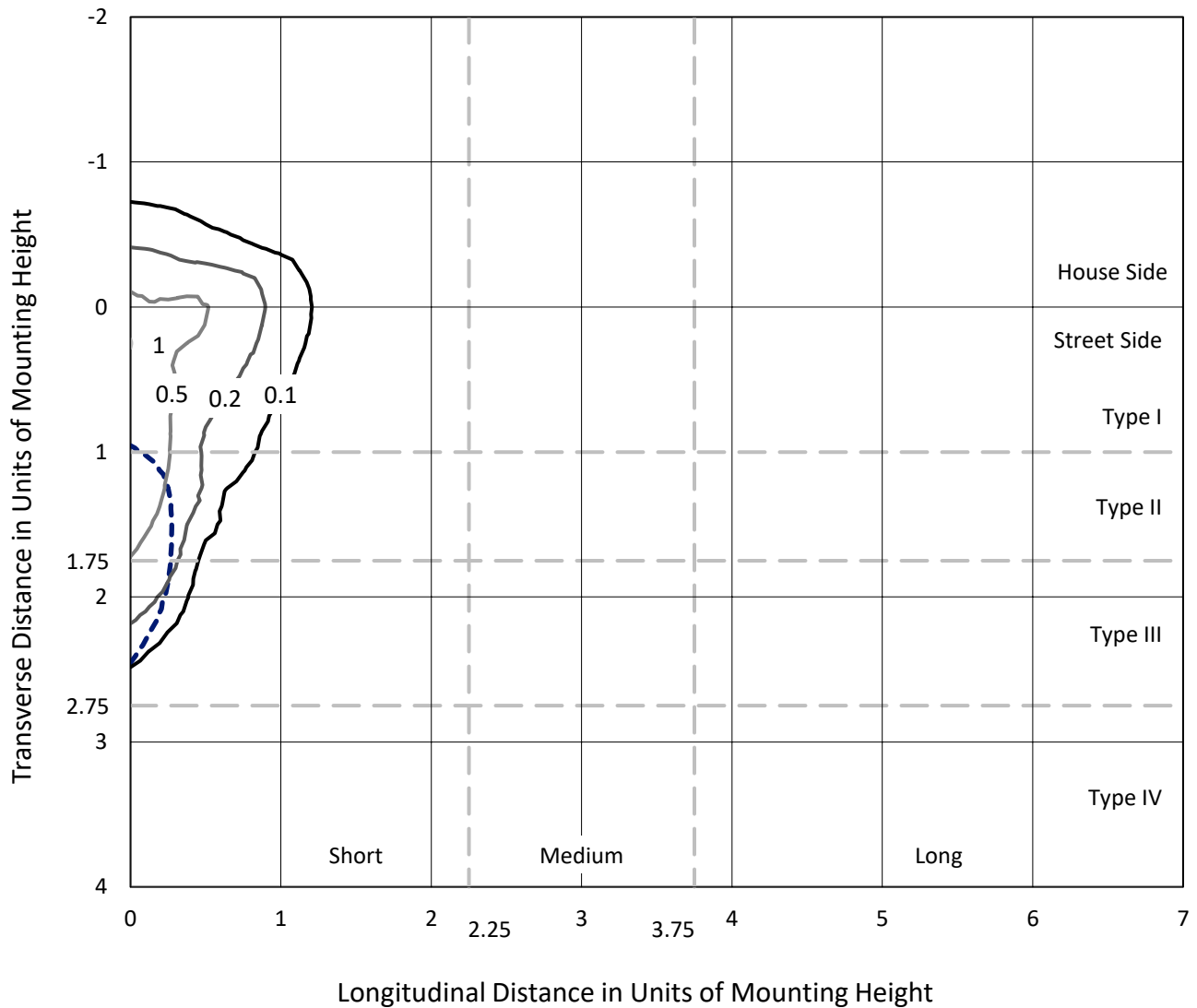
Lumens per Lamp: N/A  
Luminaire Lumens: 3276 lumens  
Efficiency: N/A  
Efficacy: 106.0 lumens/watt  
Luminous Opening: Rectangular (W 0.5' x L: 0.5' x H: 0')  
IES Classification: Type IV - Short  
BUG Rating: B1 - U0 - G1  
  
Input Watts (W): 30.9  
Input Voltage (V): NR  
Input Current (Ain): NR  
Voltage Rise (V): NR  
Power Factor: NR  
Total Harmonic Distortion (THDi): NR  
Frequency (hertz): 60  
Stabilization Time: NR  
Operation Time: NR  
Ambient Temperature (°C): NR  
Test Distance: 24 FT



REPORT NUMBER: P945072  
 CATALOG NUMBER: GALN-SB1A-850-U-SLR-HSS

### Iso-Footcandle Lines of Horizontal Illumination

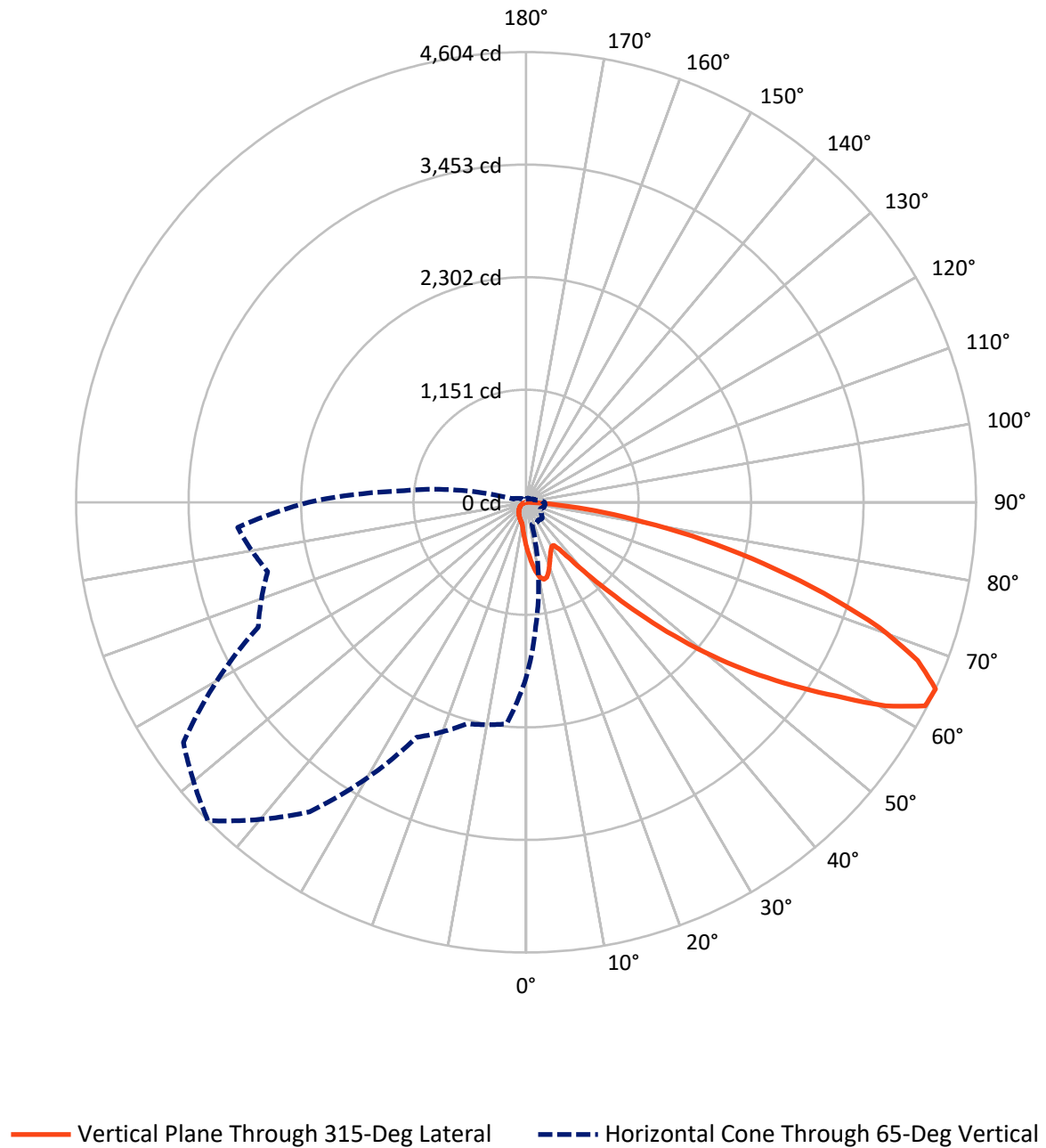
× Max cd  
 - - - 1/2 Max cd



Based on 25 foot mounting height. Maximum calculated value = 1 fc  
 Type IV - Short - N/A

REPORT NUMBER: P945072  
CATALOG NUMBER: GALN-SB1A-850-U-SLR-HSS

### Luminous Intensity Polar Plot



REPORT NUMBER: P945072

CATALOG NUMBER: GALN-SB1A-850-U-SLR-HSS

**FLUX DISTRIBUTION:**

		Downward	Upward	Total
<b>House Side</b>	Lumens	458.8	0.0	458.8
	% Fixture	14.0	0.0	14.0
<b>Street Side</b>	Lumens	2817.2	0.0	2817.2
	% Fixture	86.0	0.0	86.0
<b>Total</b>	Lumens	3276.0	0.0	3276.0
	% Fixture	100.0	0.0	100.0

**ZONAL LUMENS:**

Zone	Lumens	% Fixture
0°-10°	44.7	1.4
10°-20°	133.9	4.1
20°-30°	197.2	6.0
30°-40°	253.4	7.7
40°-50°	409.8	12.5
50°-60°	718.6	21.9
60°-70°	899.2	27.4
70°-80°	525.5	16.0
80°-90°	93.7	2.9
90°-100°	0.0	0.0
100°-110°	0.0	0.0
110°-120°	0.0	0.0
120°-130°	0.0	0.0
130°-140°	0.0	0.0
140°-150°	0.0	0.0
150°-160°	0.0	0.0
160°-170°	0.0	0.0
170°-180°	0.0	0.0
0°-90°	3276.0	100.0
0°-180°	3276.0	100.0

**Coefficient of Utilization**



REPORT NUMBER: P945072

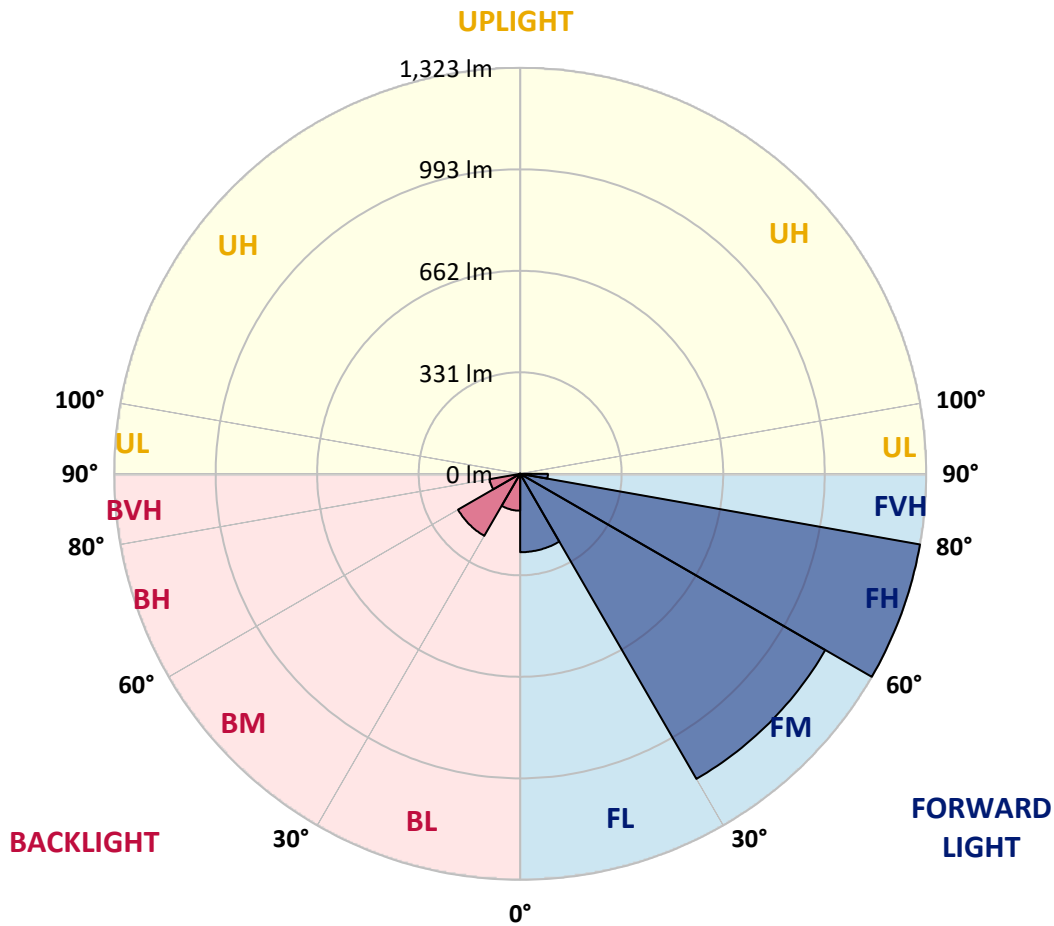
CATALOG NUMBER: GALN-SB1A-850-U-SLR-HSS

**LUMINAIRE CLASSIFICATION SYSTEM LUMEN TABLE AND BUG RATING:**

Zone	Lumens	% Fixture	Zone Rating/Lumen Limit		
			B	U	G
FL (0°-30°)	255.5	7.8			
FM (30°-60°)	1148.2	35.0			
FH (60°-80°)	1323.4	40.4			G1/1800
FVH (80°-90°)	90.1	2.8			G1/100
BL (0°-30°)	120.3	3.7	B1/500		
BM (30°-60°)	233.6	7.1	B1/1000		
BH (60°-80°)	101.3	3.1	B0/110		G0/110
BVH (80°-90°)	3.6	0.1			G0/10
UL (90°-100°)	0.0	0.0		U0/0	
UH (100°-180°)	0.0	0.0		U0/0	

**BUG Rating: B1-U0-G1**

Type IV Short



REPORT NUMBER: P945072

CATALOG NUMBER: GALN-SB1A-850-U-SLR-HSS

**CANDELA DISTRIBUTION (FULL):**

	0°	5°	15°	25°	35°	45°	55°	65°	75°	85°
0°	453.6	453.6	453.6	453.6	453.6	453.6	453.6	453.6	453.6	453.6
2.5°	512.5	503.7	498.5	485.7	472.8	462.4	448.4	439.2	428.1	417.5
5°	571.2	557.0	539.8	516.4	494.9	473.0	451.8	430.8	408.7	388.4
7.5°	620.9	600.3	570.1	538.9	511.6	485.2	460.4	432.6	405.8	374.0
10°	658.8	632.6	592.9	552.0	520.6	494.0	469.9	446.4	419.3	381.0
12.5°	681.8	653.8	606.6	558.8	522.9	493.1	474.4	464.0	453.4	415.3
15°	698.7	668.5	616.3	563.5	517.7	481.2	467.4	477.8	490.0	465.6
17.5°	716.3	684.5	629.0	565.6	503.7	457.9	452.0	478.9	507.1	506.0
20°	733.0	701.4	640.0	564.2	481.2	429.7	434.9	469.2	501.9	515.7
22.5°	752.2	718.8	650.6	559.0	451.8	403.3	419.5	453.8	482.5	498.8
25°	775.7	740.7	665.5	551.3	420.2	381.4	404.0	436.0	459.3	470.5
27.5°	800.9	766.9	685.4	547.3	394.7	365.8	386.4	414.8	435.6	443.5
30°	832.3	797.3	708.9	542.8	378.0	356.8	368.1	390.2	410.5	418.4
32.5°	866.6	831.2	731.4	531.9	367.9	350.0	350.3	364.3	382.8	392.2
35°	909.5	871.8	755.6	508.2	359.7	342.1	332.9	339.7	355.0	366.3
37.5°	970.7	925.1	785.1	474.4	347.8	329.9	314.6	316.2	327.9	340.3
40°	1055.1	996.6	819.9	439.2	330.6	312.8	294.5	293.8	302.4	314.6
42.5°	1169.3	1091.2	861.7	405.6	314.1	292.0	273.3	272.2	278.9	289.6
45°	1320.0	1212.1	912.9	376.7	301.3	271.7	253.2	252.8	258.4	267.7
47.5°	1513.0	1380.3	964.1	357.0	294.5	255.7	236.7	237.6	242.6	251.0
50°	1762.8	1599.4	979.7	347.1	294.5	247.1	222.1	226.6	230.6	237.0
52.5°	2062.3	1809.7	928.2	338.1	296.3	248.3	209.7	219.4	222.3	227.7
55°	2339.9	1912.9	798.0	325.7	296.8	255.2	199.1	213.5	218.9	220.9
57.5°	2501.0	1877.5	645.2	304.7	295.0	260.0	192.3	206.3	216.7	218.0
60°	2470.3	1753.1	475.1	288.6	281.7	258.2	190.3	195.2	211.7	213.7
62.5°	2233.8	1544.6	329.7	276.2	252.3	250.3	189.6	177.8	200.9	205.8
65°	1795.5	1216.0	232.9	237.9	221.2	233.1	186.0	159.8	187.8	194.5
67.5°	1302.6	822.8	168.1	192.7	200.4	205.4	177.8	146.7	172.9	181.9
70°	835.9	444.4	118.0	127.3	168.8	174.5	163.8	135.0	157.8	168.1
72.5°	594.2	262.5	84.9	89.1	135.6	145.3	144.2	121.9	140.1	152.8
75°	410.1	144.7	57.3	63.6	98.4	118.0	111.3	104.7	118.7	131.6
77.5°	257.1	64.8	34.3	44.2	64.5	92.8	76.3	81.0	92.5	104.5
80°	143.1	25.1	19.2	29.3	35.2	67.5	42.2	52.1	68.2	76.7
82.5°	31.1	3.2	8.6	12.6	13.8	39.3	22.3	30.2	42.9	42.2
85°	0.0	0.0	1.6	1.8	0.9	16.9	8.1	9.9	14.0	13.1
87.5°	0.0	0.0	0.0	0.0	0.0	0.0	0.0	0.0	0.0	0.5
90°	0.0	0.0	0.0	0.0	0.0	0.0	0.0	0.0	0.0	0.0

REPORT NUMBER: P945072  
 CATALOG NUMBER: GALN-SB1A-850-U-SLR-HSS

**CANDELA DISTRIBUTION (continued):**

90°		95°	105°	115°	125°	135°	145°	155°	165°	175°	180°
453.6	0°	453.6	453.6	453.6	453.6	453.6	453.6	453.6	453.6	453.6	453.6
408.0	2.5°	406.2	395.2	387.0	383.0	379.6	382.8	384.6	384.6	392.2	396.7
376.0	5°	368.1	348.2	333.1	323.0	316.9	318.9	321.1	323.6	333.3	339.9
357.0	7.5°	341.7	311.2	288.2	274.0	266.5	267.7	269.2	271.3	280.7	287.3
359.7	10°	336.7	292.9	260.4	241.7	232.7	231.1	230.2	229.5	235.2	240.1
390.4	12.5°	357.0	293.8	248.5	225.7	214.6	209.9	204.5	200.2	201.1	204.2
436.9	15°	393.4	305.3	244.6	217.3	203.6	195.7	189.3	184.2	183.0	184.2
477.5	17.5°	434.9	320.9	244.2	210.1	193.0	184.8	179.6	174.9	173.3	173.5
500.3	20°	462.4	333.3	242.8	202.0	182.8	175.6	171.1	166.3	164.7	165.2
494.0	22.5°	465.1	339.9	240.8	193.0	172.6	166.6	162.0	157.8	157.5	157.5
470.3	25°	450.5	339.9	236.5	184.8	162.9	157.5	153.5	148.3	149.2	149.6
443.5	27.5°	427.7	331.8	228.4	178.3	154.6	149.0	144.9	140.1	141.3	142.0
418.4	30°	405.1	321.4	218.7	170.8	146.7	140.1	137.2	133.2	133.6	134.5
393.6	32.5°	384.1	310.3	207.2	164.7	138.8	132.2	130.0	125.5	126.2	127.1
369.2	35°	363.3	298.1	193.6	157.5	131.6	125.0	123.2	118.0	118.5	119.8
344.8	37.5°	341.0	285.3	182.6	150.3	124.6	117.8	116.0	110.6	111.0	112.6
319.6	40°	317.5	272.6	171.7	142.6	117.1	110.4	108.8	102.9	103.4	105.2
294.7	42.5°	293.8	258.9	163.4	132.7	109.5	102.2	100.7	95.2	95.9	97.9
273.1	45°	271.9	242.4	158.0	121.6	102.2	94.1	92.5	87.6	88.9	91.2
254.8	47.5°	253.2	225.5	155.7	112.4	94.6	85.8	84.4	80.3	82.6	85.1
239.2	50°	237.2	209.2	152.8	102.9	87.3	78.5	77.2	74.5	77.4	79.9
228.6	52.5°	225.7	190.7	146.5	94.3	81.0	72.4	72.0	70.6	73.3	75.6
220.7	55°	215.8	171.5	136.3	86.9	75.4	67.3	67.7	67.0	69.3	71.1
216.0	57.5°	206.7	154.8	123.4	81.0	69.3	62.7	64.1	63.2	64.3	65.4
211.0	60°	195.9	137.9	108.1	74.5	62.1	58.2	59.8	57.3	57.1	57.5
202.0	62.5°	179.9	115.1	92.1	66.4	55.7	53.3	53.9	49.2	45.6	45.6
188.7	65°	157.5	92.5	77.2	57.3	48.5	46.5	46.0	39.3	34.3	33.9
174.2	67.5°	131.6	76.1	64.1	48.3	40.4	39.0	39.5	34.5	29.6	29.1
159.8	70°	107.2	63.0	51.7	38.6	31.1	32.5	34.5	29.6	24.8	24.1
142.9	72.5°	87.1	50.1	40.4	29.6	23.0	26.9	29.3	24.1	19.6	19.2
121.9	75°	67.3	36.8	28.9	20.1	16.7	20.8	23.0	17.6	14.0	13.3
94.3	77.5°	44.9	22.8	16.2	12.6	9.9	14.2	15.3	9.3	8.1	7.9
68.6	80°	27.3	10.6	7.0	6.1	3.4	5.2	6.1	3.8	4.3	4.5
36.6	82.5°	13.8	2.9	1.1	0.2	0.0	0.0	1.8	0.9	1.8	2.3
9.9	85°	1.1	0.0	0.0	0.0	0.0	0.0	0.0	0.0	0.5	1.1
0.0	87.5°	0.0	0.0	0.0	0.0	0.0	0.0	0.0	0.0	0.0	0.0
0.0	90°	0.0	0.0	0.0	0.0	0.0	0.0	0.0	0.0	0.0	0.0

REPORT NUMBER: P945072  
 CATALOG NUMBER: GALN-SB1A-850-U-SLR-HSS

**CANDELA DISTRIBUTION (continued):**

185°		195°	205°	215°	225°	235°	245°	255°	265°	270°	275°
453.6	0°	453.6	453.6	453.6	453.6	453.6	453.6	453.6	453.6	453.6	453.6
398.6	2.5°	411.2	420.7	429.7	444.1	459.0	473.7	488.6	503.0	508.2	512.1
344.2	5°	363.8	381.6	402.4	431.1	461.7	493.3	525.4	554.7	568.0	577.1
292.9	7.5°	314.8	338.1	367.9	411.0	459.0	509.4	559.7	606.0	627.4	644.8
244.6	10°	266.3	291.6	329.3	378.5	443.5	515.7	585.2	648.8	676.6	698.5
209.9	12.5°	223.7	247.3	286.8	341.2	419.1	510.7	599.9	676.4	709.1	733.7
185.1	15°	193.6	210.3	245.3	304.0	390.2	494.7	600.8	689.5	725.3	751.1
174.7	17.5°	176.9	182.6	205.4	266.1	358.2	473.7	592.4	694.0	732.3	756.3
165.4	20°	167.9	168.8	175.1	216.9	317.1	454.1	584.5	698.5	738.9	759.0
158.9	22.5°	160.7	160.7	162.3	177.4	264.0	430.6	582.0	706.4	747.9	760.3
151.4	25°	154.1	154.1	154.6	158.7	209.2	394.7	580.5	718.6	760.3	763.7
144.0	27.5°	147.4	147.6	147.6	149.9	168.6	346.0	573.7	734.4	775.2	768.2
136.8	30°	140.6	141.1	141.1	142.6	149.2	288.9	560.4	753.3	794.6	774.1
129.5	32.5°	133.8	134.3	134.3	135.6	140.4	230.6	543.7	770.7	814.3	776.6
122.5	35°	126.8	127.5	127.1	128.9	133.8	183.5	522.5	788.1	835.5	784.5
115.8	37.5°	119.8	120.3	120.1	121.9	127.5	158.4	497.9	801.2	864.4	802.1
108.6	40°	112.8	112.6	112.6	114.6	120.7	151.2	466.9	821.9	905.9	833.0
101.3	42.5°	105.6	105.6	105.2	107.4	114.9	145.8	437.4	859.2	966.4	882.2
94.6	45°	99.1	98.8	97.9	100.0	109.2	136.3	427.0	928.7	1055.7	961.9
87.8	47.5°	92.8	92.5	90.3	92.1	102.5	127.7	465.8	1042.4	1179.6	1079.0
82.4	50°	87.1	87.3	83.1	84.6	95.7	121.2	550.0	1190.0	1344.2	1236.7
77.9	52.5°	81.9	81.9	76.3	77.2	87.3	115.3	630.1	1350.0	1561.3	1456.8
73.1	55°	76.7	76.3	70.0	70.4	79.0	107.0	642.1	1506.2	1857.4	1787.9
67.9	57.5°	70.9	70.0	64.1	64.1	71.3	100.9	556.5	1626.3	2224.8	2274.4
58.2	60°	63.6	63.0	59.1	58.0	65.2	106.3	392.7	1640.3	2461.7	2921.5
46.3	62.5°	54.4	55.3	53.3	51.7	59.4	110.4	232.7	1527.6	2404.4	3127.3
35.9	65°	42.9	46.5	46.0	44.9	65.2	93.0	137.4	1311.4	2228.6	2961.2
31.4	67.5°	36.6	39.0	38.4	38.4	68.4	70.6	86.4	1024.6	1986.7	2764.2
26.2	70°	31.1	33.6	31.1	31.1	51.7	42.9	59.8	715.4	1725.6	2546.1
21.0	72.5°	25.7	28.2	25.5	23.7	41.3	32.0	43.8	447.1	1477.8	2319.1
14.9	75°	19.6	22.6	20.5	18.3	27.3	23.9	33.2	259.8	1224.3	1984.2
9.0	77.5°	12.4	16.2	15.3	12.9	20.1	17.4	23.9	154.6	944.7	1550.4
5.4	80°	7.7	8.4	8.6	8.1	11.5	11.7	16.2	88.0	646.6	1080.6
3.4	82.5°	5.0	5.0	3.8	4.3	5.6	6.8	9.3	33.2	380.0	657.9
2.0	85°	3.6	3.2	2.0	2.0	2.7	3.4	3.6	10.2	154.1	259.8
0.9	87.5°	1.8	1.6	0.7	0.9	1.4	1.1	0.9	0.5	38.8	83.1
0.0	90°	0.0	0.0	0.0	0.0	0.0	0.0	0.0	0.0	0.0	0.0

REPORT NUMBER: P945072  
 CATALOG NUMBER: GALN-SB1A-850-U-SLR-HSS

**CANDELA DISTRIBUTION (continued):**

285°		295°	305°	315°	325°	335°	345°	355°	360°
453.6	0°	453.6	453.6	453.6	453.6	453.6	453.6	453.6	453.6
520.6	2.5°	525.2	532.2	532.6	532.6	526.5	526.3	513.9	512.5
597.4	5°	618.4	622.9	624.0	621.8	609.6	600.5	576.4	571.2
675.7	7.5°	703.7	712.7	712.7	707.3	687.4	668.9	633.9	620.9
740.5	10°	771.8	782.2	780.0	768.9	743.8	718.3	675.9	658.8
779.7	12.5°	805.0	815.6	809.7	797.1	772.7	745.9	701.2	681.8
791.0	15°	804.3	801.4	795.3	793.7	782.0	761.7	719.9	698.7
784.0	17.5°	775.7	750.8	746.1	761.9	776.8	771.8	736.2	716.3
767.3	20°	730.3	687.0	682.7	712.9	755.4	777.0	751.3	733.0
743.2	22.5°	682.5	635.7	625.8	659.2	723.1	778.6	770.5	752.2
716.5	25°	637.1	590.2	580.2	611.4	687.2	775.9	791.2	775.7
691.0	27.5°	599.2	553.8	544.6	575.7	652.7	768.2	812.0	800.9
665.8	30°	569.8	527.9	521.1	551.1	622.9	758.7	838.4	832.3
642.3	32.5°	552.7	522.0	524.5	549.1	606.9	748.4	863.7	866.6
630.8	35°	569.6	571.0	592.6	602.8	621.8	746.8	898.0	909.5
644.5	37.5°	653.8	700.7	745.7	737.3	694.6	765.1	949.2	970.7
704.6	40°	797.1	893.5	966.4	934.5	827.1	821.0	1023.0	1055.1
811.1	42.5°	972.2	1135.6	1255.7	1170.4	998.0	919.0	1128.4	1169.3
940.0	45°	1157.1	1434.2	1623.3	1445.9	1180.1	1056.2	1288.0	1320.0
1060.7	47.5°	1351.8	1797.1	2041.7	1751.5	1348.9	1212.4	1505.5	1513.0
1175.1	50°	1564.9	2195.0	2468.3	2056.9	1511.8	1391.3	1771.4	1762.8
1308.5	52.5°	1767.8	2604.1	2885.8	2363.6	1654.9	1613.4	2079.9	2062.3
1490.9	55°	1961.4	3013.1	3305.8	2658.3	1789.9	1906.8	2446.4	2339.9
1753.8	57.5°	2186.0	3380.7	3738.7	2954.4	1978.6	2287.7	2856.2	2501.0
2257.3	60°	2517.9	3798.5	4228.2	3360.2	2337.4	2688.1	3003.2	2470.3
2860.3	62.5°	2941.8	4182.6	4584.1	3757.8	2697.8	2763.5	2786.7	2233.8
2737.3	65°	3024.1	4279.8	4604.1	3864.1	2651.3	2344.2	2275.1	1795.5
2445.0	67.5°	2805.7	4104.0	4323.4	3666.2	2345.3	1811.6	1707.3	1302.6
2253.2	70°	2560.6	3768.9	3834.1	3329.7	2062.7	1332.4	1153.0	835.9
2121.9	72.5°	2309.4	3321.8	3186.9	2891.7	1812.9	970.2	831.6	594.2
1934.8	75°	2011.1	2733.9	2510.3	2402.6	1501.0	761.5	601.7	410.1
1664.2	77.5°	1610.5	1924.4	1864.6	1862.3	1128.0	556.3	401.5	257.1
1300.2	80°	1136.1	1248.9	1218.5	1402.6	756.7	403.5	241.7	143.1
905.0	82.5°	550.0	690.6	708.9	835.2	368.1	237.4	55.7	31.1
353.9	85°	215.3	333.1	281.0	317.1	103.4	66.1	1.4	0.0
58.2	87.5°	24.1	38.6	35.4	28.0	12.6	2.7	0.0	0.0
0.0	90°	0.0	0.0	0.0	0.0	0.0	0.0	0.0	0.0

(END OF REPORT)